
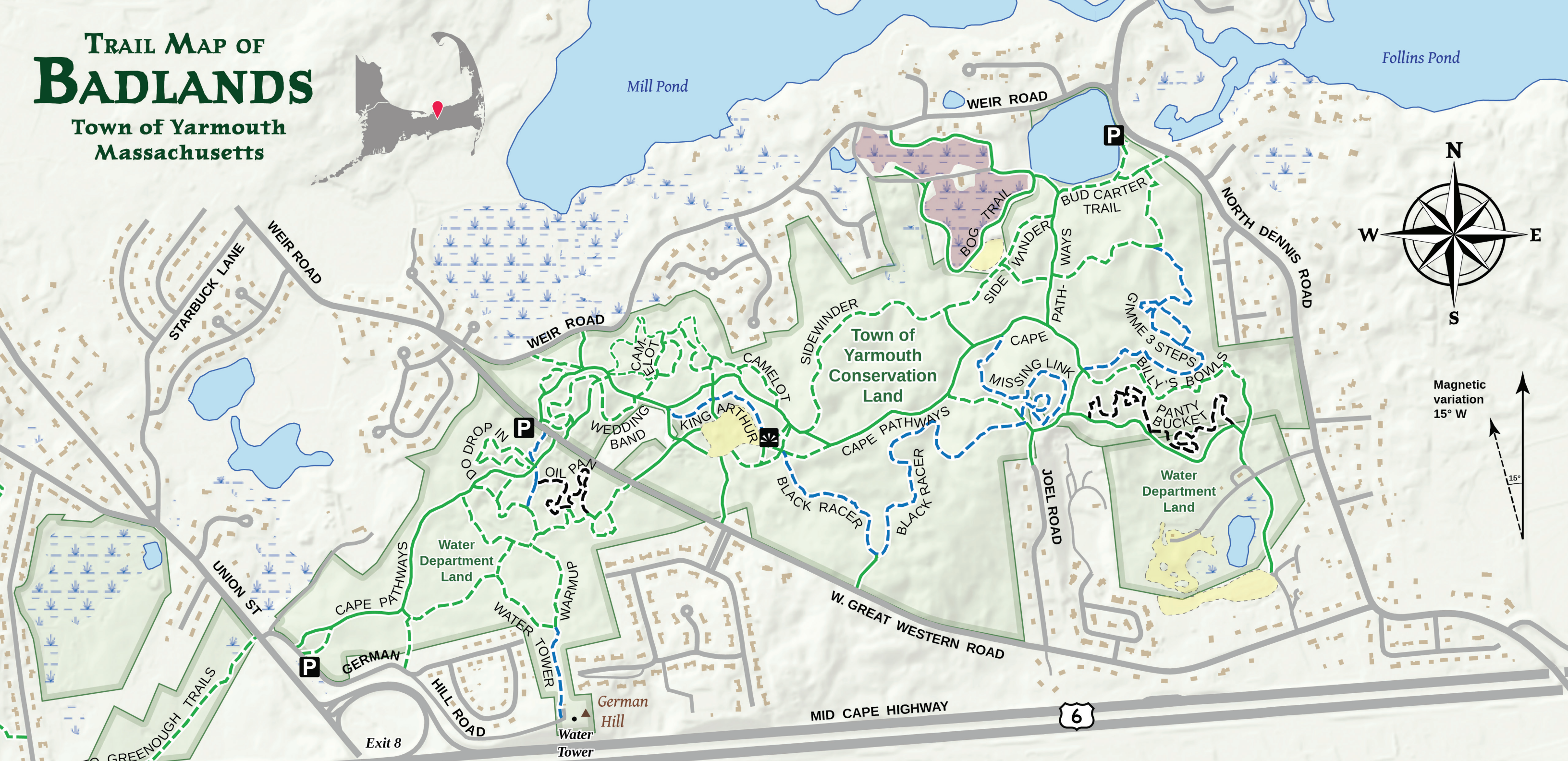


# TRAIL MAP OF BADLANDS


Town of Yarmouth  
Massachusetts



Magnetic variation  
15° W

## LEGEND

- |                                |               |                         |                    |
|--------------------------------|---------------|-------------------------|--------------------|
| Overlook                       | Pond          | Road                    | Single track trail |
| Parking                        | Wetland       | Minor road              | ● Beginner         |
| Building                       | Cranberry bog | Railroad                | ■ Intermediate     |
| Sand pit                       |               | Double track, Fire road | ◆ Advanced         |
| Conservation area, Public land |               |                         | ● Minor trail      |



Map developed by Lars Ahlzen (lars@ahlzen.com) and Cape Cod NEMBA in 2016. Additional GIS data from Office of Geographic Information (MassGIS), Commonwealth of Massachusetts and OpenStreetMap. This map is licensed under Creative Commons BY-SA 2.0 (see [creativecommons.org](http://creativecommons.org)).



[nemba.org/chapters/ccnemba](http://nemba.org/chapters/ccnemba)

[www.capecodchamber.org](http://www.capecodchamber.org)